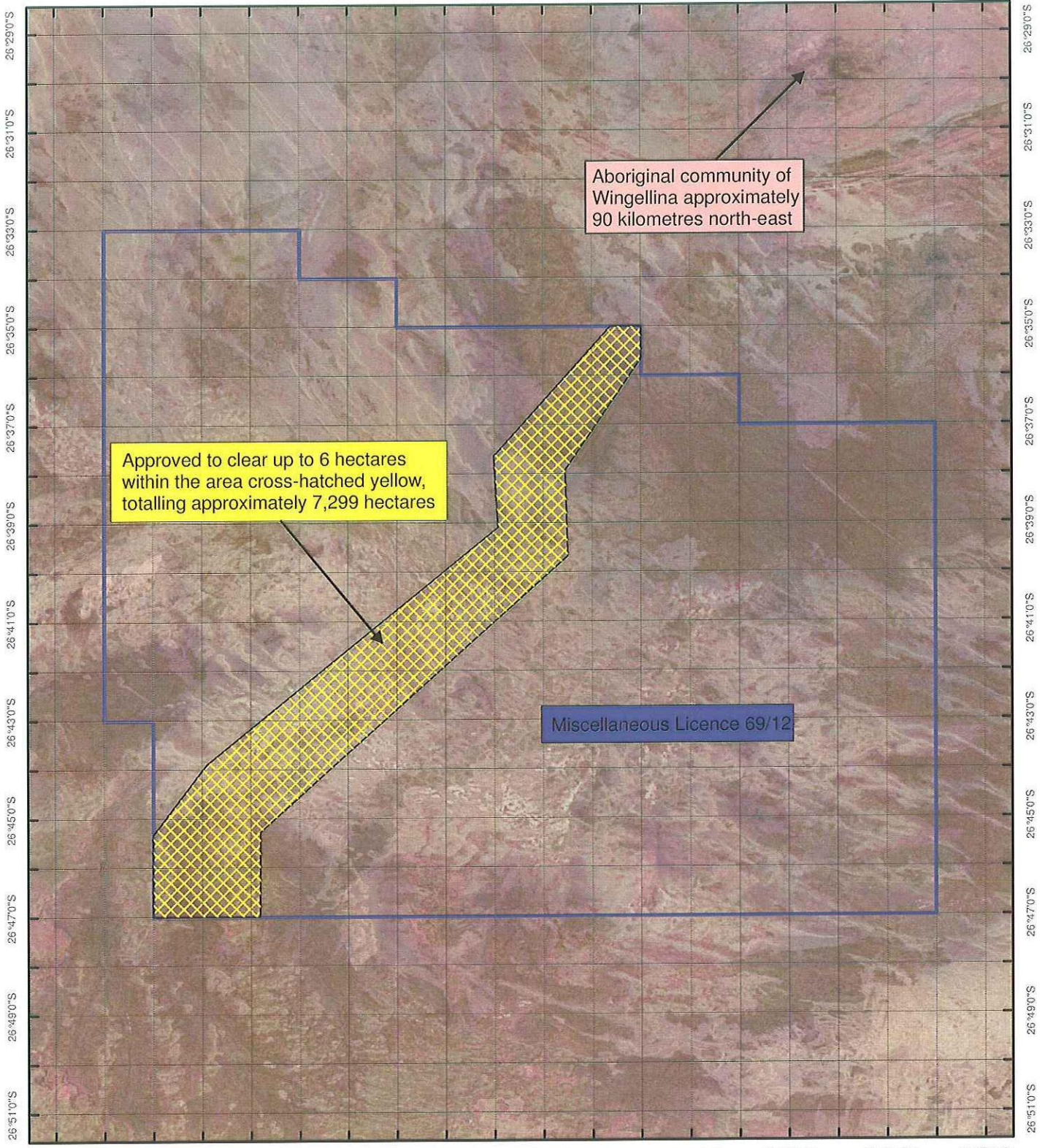




PLAN 2409/1

128°9'0"E 128°11'0"E 128°13'0"E 128°15'0"E 128°17'0"E 128°19'0"E 128°21'0"E 128°23'0"E 128°25'0"E 128°27'0"E



128°9'0"E 128°11'0"E 128°13'0"E 128°15'0"E 128°17'0"E 128°19'0"E 128°21'0"E 128°23'0"E 128°25'0"E 128°27'0"E

Legend

-  Areas Approved To Clear
-  L69/12



1:200,000



Geocentric Datum Australia 1994

Note: the data in this map have not been projected. This may result in geometric distortion or measurement inaccuracies.

Ian Briggs, Date: 02/04/09
Ian Briggs

Officer with delegated authority under Section 20 of the Environmental Protection Act 1986.

Information derived from this map should be confirmed with data custodian acknowledged by the agency acronym in the legend.



WA Crown Copyright 2002